

# Wander through the Wetlands

Archerfield Wetlands has become one of Brisbane's most popular birding spots with more than 170 species recorded.

## Area 1

Listen for Pale-vented bush-hen, Pheasant coucal and Eastern whipbird (along the creek). Check the eucalypts for Scarlet honeyeater, Mistletoebird, Sacred kingfisher (rare winter) and waterbirds if the ponds are full.

## Area 2

During Winter, spot Grey fantail, Double-barred Finch, whistlers, and the three fairywren species. Search the stag tree for Spangled drongo and Rainbow bee-eater.

## Area 4

Scan the dead trees in the grassland for birds of prey: Black-shouldered kite, Black kite, Australian hobby, White-bellied sea eagle and possibly a Long-billed corella. Along the creek, look for Black-faced cuckoo-shrike, Grey shrike-thrush, Eastern yellow robin, Rainbow bee-eater and White-browed scrubwren.

Illustrations © Deb Mostert

## Area 3

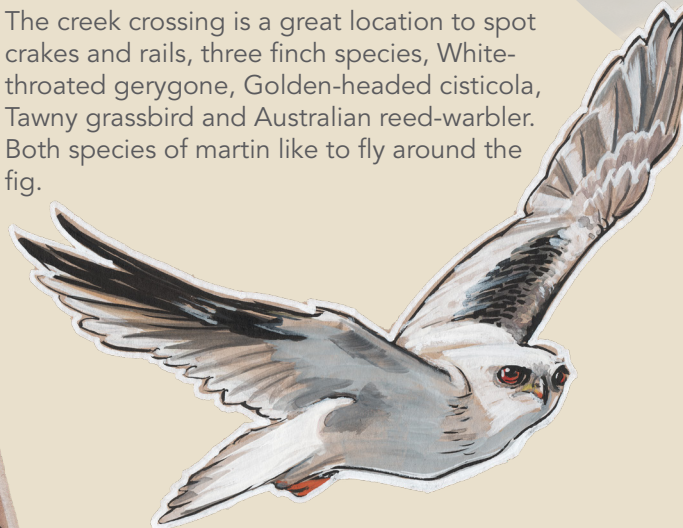
The creek crossing is a great location to spot crakes and rails, three finch species, White-throated gerygone, Golden-headed cisticola, Tawny grassbird and Australian reed-warbler. Both species of martin like to fly around the fig.

## Area 5

Look for Plumed egret, Australasian swamphen, Dusky moorhen, Brown honeyeater and harriers in the wetland.


## Area 6

Spot Brown goshawk and dollarbird within the dead trees. The grasslands have Red-backed fairywren, Tawny grassbird, Brown quail and Chestnut-breasted mannikin. Listen for Mistletoebird and White-throated gerygone.



DESTINATION  
OXLEY CREEK  
Enjoy Nature. Find Adventure.

## ARCHERFIELD WETLANDS BIRDWATCHER'S MAP



BRISBANE  
Sustainability  
AGENCY





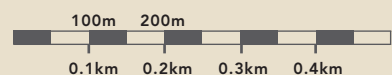
# ARCHERFIELD WETLANDS

BIRDWATCHER'S MAP



Version 1 - November 2023

SCALE 1:10,000



Scan here to find more tracks and trails along Oxley Creek